

Cycle Rides from Lower Wensleydale Club Site

These routes have been suggested by a Sustrans Volunteer. Sustrans is the UK's leading sustainable transport charity and is responsible for the development of the 12,000 miles of National Cycle Network. We hope you will enjoy exploring the local area and make the most of your stay at Lower Wensleydale Club Site.



The Routes

Route 1 18 miles (Navigation Point 1)

Turn right out of Site entrance and follow lane to main road (A684).

Turn left along main road then take first right (signposted Finghall).

Follow minor road and turn left at T-junction (signposted Finghall, Bedale).

Go straight on at next two junctions, following NCN Route 71 signs (blue and white sign with red and white route number).

At next junction turn right and then straight on through two more junctions.

Turn left at next junction, still following Route 71 signs, and follow road into Newton-le-Willows village.

In centre of village turn right, go under railway bridge then turn left.

Go straight on through two more junctions, following Route 71 signs, until you come to another 4-way junction. Turn right here (Route 71) (signposted Well, Masham).

At next 4-way junction turn right. At this point you leave Route 71.

At Burrill bear right (signposted Crakehall).

Go through Burrill village and where road turns sharp right, take track going straight on. This eventually becomes an unsurfaced track (off-road section), which brings you out at High Pond House.

Turn left then first right and follow road to a T-junction. Turn left here and follow road past Cocked Hat Farm, where you will pick up the outward route. You are now back on Route 71.

Follow Route 71 signs back along the outward route, going straight on through a 4-way junction, then take second left turn.

Go straight on through two more 4-way junctions, then take first right (signposted Leyburn) back to A684.

Turn left on to A684, then right on to minor road back to the Club site.

Route 2 16 miles (Navigation Point 2)

As route 1 but turn right at 4-way junction after Newton-le Willows.

Follow this road until you come to a track on your right. Follow this track (off-road section) to High Pond House then as for route 1 back to the Club site.




Route 3 15 miles (Navigation Point 3)

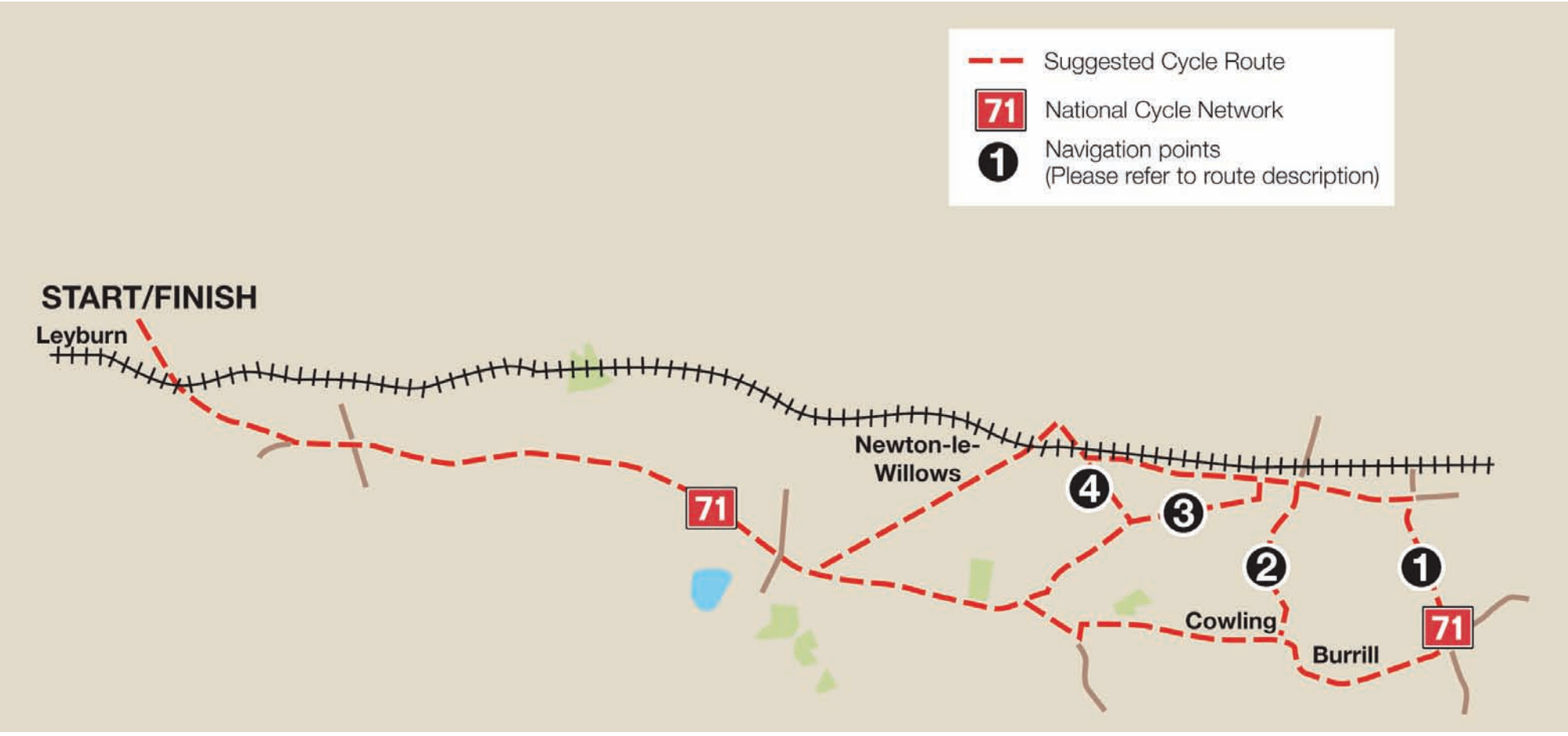
As route 1 but turn right just after Mudfields Farm.

Follow this road, ignoring right and left turns until you come to a Y-junction. Go straight on here, past Cocked Hat Farm and then as for route 1 back to the Club site.

Route 4 14 miles (Navigation Point 4)

As route 1 but after going under railway bridge at Newton-le-Willows, go straight on to a T-junction. Turn right at this junction. Ignore a left turn then bear right. Follow this road past Cocked Hat Farm and back to the Club site as for route 1.

-  Suggested Cycle Route
-  National Cycle Network
-  Navigation points
(Please refer to route description)



If you have enjoyed your ride, why not look at The Club's website www.caravanclub.co.uk which shows other Club Sites with a cycle route close by or visit the Sustrans' website www.sustrans.org.uk to find other cycle routes and how to become a Sustrans supporter.



This route has been suggested by Sustrans' Volunteer Rangers. The Caravan Club would always recommend that any children or young people under 18 years should be fully supervised by a responsible adult.
Please be aware that using this route is entirely at your own risk.
Extreme care should always be taken when cycling on site, remembering that traffic will be moving around the site and to observe speed limits. Particular attention should be paid when going round blind corners or emerging from paths.